

AN ORDINANCE ANNEXING THE HEREINAFTER DESCRIBED TERRITORY OF THE JOHN A. MAXWELL, JR. PROPERTY, LOCATED IN THE GENERAL VICINITY OF BONNER AVENUE AND KNIGHT STREET, TO THE CITY OF ANGUS, TEXAS, AND EXTENDING THE BOUNDARY LIMITS OF ANGUS AS TO INCLUDE SAID HEREINAFTER DESCRIBED PROPERTY WITHIN THE CITY LIMITS.

WHEREAS, upon petition by the property owner, the city council of Angus, Texas authorized annexation proceedings for the hereinafter described territory;

WHEREAS, said territory is located in the extraterritorial jurisdiction of the City of Angus and situated adjacent to and contiguous to the present city limits;

WHEREAS, on May 24, 1988 a notice of the first public hearing on the proposed annexation was published in the Corsicana Daily Sun, being the official newspaper of the city and having general circulation within the city;

WHEREAS, on May 13, 1988 at 10:00 a.m., a public hearing was held by the City Council of Angus, Texas at which all interested persons were accorded an opportunity to be heard on the proposed annexation, said hearing being held not more than 20 days nor less than 10 days after publication of the notice of said hearing;

WHEREAS, on May 29, 1988 a notice of the second public hearing on the proposed annexation was published in the Corsicana Daily Sun, being the official newspaper of the city and having general circulation within the city;

WHEREAS, on June 13, 1988 at 10:00 a.m., a public hearing was held by the City Council of Angus, Texas at which all interested persons were accorded an opportunity to be heard on the proposed annexation, said hearing being held not more than 20 days nor less than 10 days after publication of the notice of said hearing;

WHEREAS, it was determined to be in the best interest of the citizens of Angus and the owner and/or residents of said territory that it be annexed into the city;

NOW THEREFORE, BE IT ORDAINED BY THE CITY COUNCIL OF THE CITY OF ANGUS, TEXAS:

Sec. 1: That the land described as follows:

First Tract: All that certain lot, tract or parcel of land being 15.679 acres of land out of the Enoch Frier Survey Abstract No. A-3, Navarro County, Texas being also a part of a called 268.5 acre tract of land as described in deed from Ida Mae Conant, a widow to Ronald J. Ayers, dated May 9, 1973 and recorded in Vol. 824, Page 647 of the Deed Records of Navarro County, Texas; said 15.679 acres being described as follows, to-wit:

Beginning at a stake in the N corner of a 257.069 acre tract of land conveyed to A. R. Ovard an John A. Maxwell, trustee by Ronald J. Ayers dated March 10, 1980 recorded in Vol. 933, Page 188-A of the Deed Records of Navarro County, Texas;

Thence N 45 degrees 08 minutes E 350 feet to the Northeast corner of the called 268.5 acres tract to a stake:

330

Thence S 45 E 1,951 feet to a stake in the Southeast corner of the called 268.5 acre tract and in the S line of the Enoch Frier Survey;

Thence S 45 W 350 feet to a stake in the Southwest corner of the 257.069 acre tract;

Thence N 45 W 1,951.82 feet to the place of beginning and containing 15.679 acres as surveyed by Morris R. Bruce, February 18, 1980.

Second Tract: All that certain lot, tract or parcel of land situated in Navarro County, Texas and out of the Enoch Frier Survey and being the North 50 feet of a one acre tract described as First Tract in a Warranty Deed from Thomas Ware et ux to William Royce Stewart and wife, Emma Stewart dated March 18, 1969 and recorded in Vol. 769, Page 659 of the Deed Records of Navarro County, Texas and being more particularly described as follows, to-wit:

Beginning at the NE corner of the above described one acre tract at a stake in the west right of way of the H. & T. C. Railroad;

Thence S 45 W 357.53 feet to a stake in the NW corner of the above described one acre tract;

Thence S 45 E 50 feet to a stake in the West line of the said one acre tract;

Thence N 45 E and along a line parallel to the North line of said one acre tract to a stake in the West right-of-way line of the H. & T. C. Railroad;

Thence N 28 E along the West right-of-way line of H. & T. C. Railroad 50 feet to the place of beginning, and being the same property described in deed from William Royce Stewart to Ronald J. Ayers dated September 23, 1982, and recorded in Vol. 1014, Page 853 of the Deed Records of Navarro County, Texas.

shall be annexed into the City of Angus, Texas and the inhabitants thereof, if any, shall be entitled to all of the rights and privileges as other residents of the City and shall be bound by the acts, ordinances, resolutions, contracts, and regulations of the City of Angus, Texas.

Sec. 2: That the "Sevice Plan" attached hereto and marked as Exhibit "A" shall be adopted for such area.

Sec. 3: That the City Secretary is hereby directed to file a certified copy of this ordinance with the County Clerk's office of Navarro County, Texas.

PASSED by an affirmative vote of all members of the City Council of the City of Angus, Texas on this 14th day of June, 1988.



Leon Keating

Mayor

Approved as to form:

Jimmy Morris

City Attorney

STATE OF TEXAS
COUNTY OF NAVARRO
CITY OF ANGUS

I, Betty Mc.Cain, Secretary of the City Of Angus, Navarro County, Texas, hereby certify that the above and foregoing is a true and correct copy of Ordinance No. 61 passed and approved on the 14 day of June, 1988, at a Regular City Commission Meeting held on the 14 day of June, 1988.

WITNESS MY HAND AND SEAL OF SAID CITY, this the 14 day of June, 1988.



Betty Mc.Cain
Betty Mc.Cain, City Secretary
City Of Angus

Service Plan for Newly Annexed Area

Municipal services to the area described in the annexation ordinance shall be furnished by or on behalf the City of Angus, Texas at the following levels and in accordance with the following schedules:

A. Fire Services

Fire protection by the present personnel and equipment of the Angus Volunteer Fire Department will be provided to the newly annexed area, as such services are provided throughout the corporate limits, upon the effective date of the annexation.

B. Solid Waste Collection

Solid waste collection will be provided to the newly annexed area, as such services are provided throughout the corporate limits, upon the effective date of the annexation. All residents of the annexed property will be allowed to use specially placed containers within the city for solid waste disposal as contracted to by a private contractor.

C. Streets

The city will provide the same level of maintenance services to any city-owned and maintained streets with are located within the newly annexed territory. As development and construction of streets within the newly annexed area is performed it shall be done to the standards required by the city. Street lights will considered upon a case by case basis upon request by residents and/or property owners in the area.

D. Water Services

Water services are not provided through the City of Angus.

E. Sewer Services

Sewer service will not be provided to this area at the present time. As the city its extends sewer lines this area will be taken into consideration.

F. Gas and Electric Services

Gas and electric utility services are not provided through the City of Angus.

G. Police Protection

Police protection services are not provided through the City of Angus.

H. Code Enforcement

Enforcement for the city's building, development standards, environmental health, sanitation, police regulations, and other ordinances of the city shall be enforced within the newly annexed territory. All ordinances are enumerated and published in the city's Code of Ordinances as on file in the office of the City Secretary.

4578

City of Orange


The Public

Connotation
pt E. Shier

FILED FOR RECORD
 At 3:30 o'clock
JUL 14 1988
 JAMES F. DOOLEN
 County Clerk, Navarro County, Texas
 Deputy

1164-329

City of Orange
 2439 Oak 3060
 Corvair TV
 75112



THE STATE OF TEXAS
 County of Navarro

I, JAMES F. DOOLEN, Clerk of the County Court in and for Navarro County,

Texas, do hereby certify that this Instrument was FILED AND RECORDED at 10:30 o'clock a on 7-14 1988, in volume 1164 page 329

of the Records of Navarro County.

James F. Doolen
 County Clerk, Navarro County, Texas

April 5, 1988

April 5, 1988

City of Angus
Angus, Texas

City Aldermen,

Attached to this letter is the legal description of my property which is adjacent to William Royce Stewart's property and the city limits of Angus, Texas. As I have lived in this area for the last nine years, I feel as much a city member as anyone that lives within the city limits. It is our desire to have my property added to the Angus city limits. This will give my family an opportunity to help in the continued growth and progress of our city.

Sincerely,

Sincerely,

John A. Maxwell, Jr.
John A. Maxwell, Jr.
Rt. 3, Box 2900
Corsicana, Texas 75110

John A. Maxwell, Jr.

John A. Maxwell, Jr.
Rt. 3, Box 2900
Corsicana, Texas 75110

ave Granted, Sold and Conveyed, and by these presents do Grant, Sell and Convey unto the said

-----JOHN A. MAXWELL, JR.-----

the County of Navarro, State of Texas all that certain

FIRST TRACT: All that certain--

lot tract or parcel of land being 15.679 acres of land out of the Enoch Frier Survey Abstract No. A-3, Navarro County, Texas, being also a part of a called 268.5 acre tract of land as described in deed from Ida Mae Conant, a widow to Ronald J. Ayers, dated May 9, 1973 and recorded in Vol. 824 Page 647 of the Deed Records of Navarro County, Texas; said 15.679 acres being described as follows, to-wit:

BEGINNING at a stake in the N corner of a 257.069 acre tract of land conveyed to A. R. Ovard and John A. Maxwell, trustee by Ronald J. Ayers dated March 10, 1980 recorded in Vol. 933 Page 188-A of the Deed Records of Navarro County, Texas;

THENCE N 45 deg. 08 min. E 350 feet to the Northeast corner of the called 268.5 acres tract to a stake;

THENCE S 45 E 1951 feet to a stake in the Southeast corner of the called 268.5 acre tract and in the S line of the Enoch Frier Survey;

THENCE S 45 W 350 feet to a stake in the Southwest corner of the 257.069 acre tract;

THENCE N 45 W 1951.82 feet to the place of BEGINNING and containing 15.679 acres as surveyed by Morris R. Bruce, February 18, 1980.

SECOND TRACT:

All that certain lot, tract or parcel of land situated in Navarro County, Texas, and out of the Enoch Frier Survey and being the North 50 ft. of a one acre tract described as First Tract in a Warranty Deed from Thomas Ware et ux to William Royce Stewart and wife, Emma Stewart dated March 18, 1969 and recorded in Vol. 769, Page 659 of the Deed Records of Navarro County, Texas and being more particularly described as follows, to-wit;

BEGINNING at the NE corner of the above described 1 acre tract at a stake in the west right of way of the H. & T. C. Railroad;

THENCE S 45 W 357.53 feet to a stake in the NW corner of the above described one acre tract;

THENCE S 45 E 50 feet to a stake in the West line of the said one acre tract;

THENCE N 45 E and along a line parallel to the North line of said one acre tract to a stake in the West right of way line of the H. & T. C. Railroad;

THENCE N 28 E along the West right of way line of H. & T. C. Railroad 50 ft. to the place of beginning, and being the same property described in deed from William Royce Stewart to Ronald J. Ayers dated September 23, 1982, and recorded in Vol. 1014 Page 853 of the Deed Records of Navarro County, Texas.

City of Angus

ROUTE 3, BOX 3060
CORSICANA, TEXAS 75110

NOTICE OF ANNEXATION REQUEST

NOTICE IS HEREBY GIVEN TO ALL INTERESTED PERSONS, THAT:

The City of Angus, Texas proposes to institute annexation proceedings to enlarge and extend the bountry limits of said City to include the following described territory, to-wit:
The John Maxwell Jrs property west of Knight Street adjacent to City.

First Tract: All that certain lot, tract or parcel of land being 15.679 acres of land out of the Enoch Frier Survey Abstract No.A-3, Navarro County, Texas, being also a part of a called 268.5 acre tract of land as described in deed from Ida Mae Conant, a widow to Ronald J. Ayers, dated May 9, 1973 and recorded in Vol.824 Page 647 of the Deed Records of Navarro County, Texas.

SECOND TRACT: A one acre tract of land situated in Navarro County, Texas and out of the Enoch Frier Survey and being the North 50 feet of a one acre tract described as First Tract in a Warranty Deed from Thomas Ware et ux to William Royce Stewart and wife, Emma Stewart dated March 18, 1969 and recorded in Vol. 769, Page 659 of the Deed Records of Navarro County, Texas.

A public hearing will be held on the 24 day of May, 1988 at 10.00 O'clock a.m. in the City Council Chambers at the Angus City Hall for all persons interested in the proposed annexation. At said time and place, such persons shall have the right to appear and be heard.

By order of the City Council of the City of Angus, Texas, this the 10 day of May, 1988.

Tom Keating, Mayor
City Of Angus, Texas

City of Angus

ROUTE 3, BOX 3060
CORSICANA, TEXAS 75110

NOTICE OF ANNEXATION REQUEST

NOTICE IS HEREBY GIVEN TO ALL INTERESTED PERSONS, THAT:

The City of Angus, Texas proposes to institute annexation proceedings to enlarge and extend the bountry limits of said City to include the following described territory, to-wit:
The John Maxwell Jro property west of Knight Street adjacent to City.

First Tract: All that certain lot, tract or parcel of land being 15.679 acres of land out of the Enoch Frier Survey Abstract No.A-3, Navarro County, Texas, being also a part of a called 268.5 acre tract of land as described in deed from Ida Mae Conant, a widow to Ronald J. Ayers, dated May 9, 1973 and recorded in Vol.824 Page 647 of the Deed Records of Navarro County, Texas.

SECOND TRACT: A one acre tract of land situated in Navarro County, Texas and out of the Enoch Frier Survey and being the North 50 feet of a one acre tract described as First Tract in a Warranty Deed from Thomas Ware et ux to William Royce Stewart and wife, Emma Stewart dated March 18, 1969 and recorded in Vol. 769, Page 659 of the Deed Records of Navarro County, Texas. A public hearing will be held on the 13 day of June, 1988 at 10.00 O'clock a.m. in the City Council Chambers at the Angus City Hall for all persons interested in the proposed annexation. At said time and place, such persons shall have the right to appear and be heard.

By order of the City Council of the City of Angus, Texas,
this the 10 day of May, 1988.

Tom Keating, Mayor
City Of Angus, Texas

City of Angus
ROUTE 3, BOX 3060
CORSICANA, TEXAS 75110

City of Angus
ROUTE 3, BOX 3060
CORSICANA, TEXAS 75110

PUBLIC NOTICE
ANNEXATION OF JOHN MAXWELL JR.
PROPERTY

PUBLIC HEARING WILL BE HELD AT 10:00 A.M. AT THE
GOVERNMENT CENTER ON THE 23 day of May 1988 .

6B — FRIDAY, MAY 13, 1988 — CORSICANA DAILY SUN

201 Legals



NOTICE OF
ANNEXATION
REQUEST

NOTICE IS HEREBY
GIVEN TO ALL INTERESTED PERSONS
THAT: The City of Angus, Texas proposes to institute annexation proceedings to enlarge and extend the boundary limits of said City to include the following described territory, to-wit: The John Maxwell Jr. property west of Knight Street adjacent to City.

FIRST TRACT: All that certain lot, tract or parcel of land being 15.679 acres of land out of the Enoch Frier Survey Abstract No. A-3, Navarro County, Texas, being also a part of a called 268.5 acre tract of land as described in deed from Ida Mae Conant, a widow to Ronald J. Ayers, dated May 9, 1973 and recorded in Vol. 824 Page 647 of the Deed Records of Navarro County, Texas.

SECOND TRACT: A one acre tract of land situated in Navarro County, Texas and out of the Enoch Frier Survey and being the North 50 feet of a one acre tract described as First Tract in a Warranty Deed from Thomas Ware et ux to William Royce Stewart and wife, Emma Stewart dated March 18, 1969 and recorded in Vol. 769, Page 659 of the Deed Records of Navarro County, Texas. A public hearing will be held on the 24 day of May, 1988 at 10:00 o'clock a.m. in the City Council Chambers at the Angus City Hall for all persons interested in the proposed annexation. At said time and place, such persons shall have the right to appear and be heard.

By order of the City Council of the City of Angus, Texas, this the 10 day of May, 1988.

Tom Keating, Mayor
City of Angus, Texas

CERTIFICATE:

I certify that the agenda was posted on the bullention board at the Angus Government Center on the 19th day of May 1988 at 10:30 A.M.

Betty Mc Cain
Betty Mc. Cain City Secretary
City Of Angus

posted
Center on

City of Angus

ROUTE 3, BOX 3060
CORSICANA, TEXAS 75110

CORSICANA DAILY SUN — SUNDAY, MAY 29, 1988 — 9B

CORSICANA DAILY SUN

872-3033 CLASSIFIEDS

Daily Sun Classifieds Get Results *EVERYDAY!*

201 Legals



**NOTICE IS HEREBY
GIVEN TO ALL INTER-
ESTED PERSONS,
THAT:**

The City of Angus, Texas proposes to institute annexation proceedings to enlarge and extend the bountry limits of said City to include the following described territory, to-wit: The John Maxwell Jr. property west of Knight Street adjacent to City.

First Tract: All that certain lot, tract or parcel of land being 15.679 acres of land out of the Enoch Frier Survey Abstract No. A-3, Navarro County, Texas, being also a part of a called 268.5 acre tract of land as described in deed from Ida Mae Conant, a widow to Ronald J. Ayers, dated May 9, 1973 and recorded in Vol. 824 Page 647 of the Deed Records of Navarro County, Texas.

Second Tract: A one acre tract of land situated in Navarro County, Texas and out of the Enoch Frier Survey and being the North 50 feet of a one acre tract described as First Tract in a Warranty Deed from Thomas Ware et ux to William Royce Stewart and wife, Emma Stewart dated March 18, 1969 and recorded in Vol. 769, Page 659 of the Deed Records of Navarro County, Texas. A public hearing will be held on the 13 day of June, 1988 at 10:00 o'clock a.m. in the City Council Chambers at the Angus City Hall for all persons interested in the proposed annexation. At said time and place, such persons shall have the right to appear and be heard.

By order of the City council of the City of Angus, Texas, this the 10 day of May, 1988.
Tom Keating, Mayor
City of Angus, Texas.

Corsicana Daily Sun

The Corsicana Daily Sun • P.O. Box 622 • Corsicana, Tx. 75110 • 214-872-3931

THE STATE OF TEXAS
COUNTY OF NAVARRO

BEFORE ME, the undersigned authority, on this day personally appeared WILSON GRIFFIN, who being duly sworn, says he is the PUBLISHER of the Corsicana Sun, Inc., publisher of the CORSICANA DAILY SUN, a daily newspaper published at Corsicana in said county and state and that the notice, a copy of which is hereto attached was published in said newspaper on the following date(s):

MAY 13, 1988

CITY OF ANGUS
NOTICE OF ANNEXATION

Wilson Griffin
SUBSCRIBED AND SWORN TO BEFORE ME, this the 4th day
of JUNE, 1988.

Linda E. Herring
Notary Public in and for
NAVARRO COUNTY, TEXAS

FIELD'S

EVERYDAY!

201 Legals



NOTICE OF ANNEXATION REQUEST

NOTICE IS HEREBY GIVEN TO ALL INTERESTED PERSONS, THAT: The City of Angus, Texas proposes to institute annexation proceedings to enlarge and extend the bountry limits of said City to include the following to include the following territory, to-wit: The John Maxwell Jr. property west of Knight Street adjacent to City.

FIRST TRACT: All that certain lot, tract or parcel of land being 15.679 acres of land out of the Enoch Frier Survey Abstract No. A-3, Navarro County, Texas, being also a part of a called 268.5 acre tract of land as described in deed from Ida Mae Conant, a widow to Ronald J. Ayers, dated May 9, 1973 and recorded in Vol. 824 Page 647 of the Deed Records of Navarro County, Texas.


SECOND TRACT: A one acre tract of land situated in Navarro County, Texas and out of the Enoch Frier Survey and being the North 50 feet of a one acre tract described as First Tract in a Warranty Deed from Thomas Royce Stewart to William Royce Stewart and wife, Emma Stewart dated March 18, 1969 and recorded in Vol. 769, Page 659 of the Deed Records of Navarro County, Texas. A public hearing will be held on the 24 day of May, 1988 at 10:00 o'clock a.m. in the City Council Chambers at the Angus City Hall for all the persons interested in the proposed annexation. At said time and place, such persons shall have the right to appear and be heard.

By order of the City Council of the City of Angus, Texas, this the 10 day of May, 1988.
Tom Keating, Mayor
City of Angus, Texas

An Important Message To Retailers:
The only way to reach every home in Corsicana, Navarro County and the surrounding counties is the combination of the Corsicana Daily Sun and the Navarro County Sun Extra
Call 214-872-3931 For Information

DO-IT-YOURSELF IDEAS

A READER-SERVICE OF THIS NEWSPAPER



THE CAT'S MEOW

Now you can make the huggable and loveable cats pictured here with the help of this full-color 17-page guidebook. J. Paw Kitty and his friends are made with brushed nylon or plush, scraps of contrasting felt or satin, embroidery floss, and fiberfill. The guidebook offers step-by-step directions, a complete materials list, and full-size pull-out traceable patterns for the doll parts and accessories.

Send check to:
CDS Pattern Dept.
P. O. Box 2383
Van Nuys, CA 91409

#GP492 J. Paw Kitty ... \$6.25
 112-page catalog ... \$3.95
(Picturing 700 woodworking and handicraft projects)

Name _____
Address _____
City _____
State _____ Zip _____
Price Includes Postage & Prompt Handling

For Full Service Business Printing
Call 214-872-3931
Sun Printing & Graphics

1985, ONE OWN
Cutlass Brough
Supreme, 3.8 Liter
Will make a nice gift!
1985 Plymouth Caravan
Price negotiable, \$5,100
low mileage. Must see
872-4211.

1982 Mercury G
Marquis, Fully lo
good condition, 84,000
miles, \$3,495, 872-
7757.
1982 Volvo GL Lo
Super nice, \$6,295.
Toyota Van Deluxe,
limited mileage warrr
dual a/c, \$6,400
214-695-4381/695-4282.

1976 Van, Air, pow
seats, \$1250, 1984
Chevette, \$2500, 874-
1980 Caprice Class
000 miles, excellent
condition, \$1,800, 874-8728.
1982 Mercury G
Marquis, Fully lo
good condition, 84,000
miles, \$3,495, 872-
7757.

1976 Datsun, 4
automatic, \$750,
sepower tiller, \$16
1949.
1976 Van, Air, pow
seats, \$1250, 1984
Chevette, \$2500, 874-
1980 Caprice Class
000 miles, excellent
condition, \$1,800, 874-8728.

1975 Automobile
7735.
'86 Toyota ps/v
tool box, warrant
price, 872-2723 befo
color t.v., and mo
windows, stereo
power steering,
'84 Chevy Cowl
5p.m.
owner, new me
condition, 874-6
'81 Chevrolet,
874-8376
\$8200.
1987 JEEP WR
per top included

1987 Ford Ran
cylinder, great
age, standard
sion, Dark blue
Qualified Experienced Instr.
Limit 6 per Class
Water Babies thru Adult Classes
Call
Carol Orr 872-5718

173 Trucks,
4x4's,
Downtown R
872-2155
Domestic, 1
& Sales,
RYNO AU

171 Auto R
COR
316 S
TRANS
GUN
872

179 Pest Control
Services
817-578-1236
Yard Work
operable
days per
Coriscana
Salvage,
75, 872-4800

CASSADY'S
Your Family Hair Center
*Linda Dycus
*Linda Dycus
*Elonda Cassidy
Perming • Coloring • Waxing • Styling
Manicure • Pedicure
1985 Plymouth Caravan
Price negotiable, \$5,100
low mileage. Must see
872-4211.

130 Health & Beauty
Call Now — 872-3033
No matter what you have
to sell — a house, a car,
a pet, a refrigerator —
Daily Sun Classified Ads
Get Results Everyday

159 Tutoring Service
Educational Service,
Reading, Math, Tutoring.
872-4935/874-3004.
YOUTH
Grades 1-4,
872-6381 after 4:00 p.m.
SUMMER TUTORING
Grades 1-4,
872-6381 after 4:00 p.m.

Learn To Swim
ORR
Swim School
Qualified Experienced Instr.
Limit 6 per Class
Water Babies thru Adult Classes
Call
Carol Orr 872-5718

153 Swimming Pools/Spas
315 W. 1st Ave. Corsicana
872-5751
Do-It-Yourself Chemicals
or
Professional Services
A-1
Pest Control Services

179 Pest Control
Services
817-578-1236
Yard Work
operable
days per
Coriscana
Salvage,
75, 872-4800

171 Auto R
COR
316 S
TRANS
GUN
872

173 Trucks,
4x4's,
Downtown R
872-2155
Domestic, 1
& Sales,
RYNO AU

179 Pest Control
Services
817-578-1236
Yard Work
operable
days per
Coriscana
Salvage,
75, 872-4800

Corsicana Daily Sun

The Corsicana Daily Sun • P.O. Box 622 • Corsicana, Tx. 75110 • 214-872-3931

THE STATE OF TEXAS
COUNTY OF NAVARRO

BEFORE ME, the undersigned authority, on this day personally appeared WILSON GRIFFIN, who being duly sworn, says he is the PUBLISHER of the Corsicana Sun, Inc., publisher of the CORSICANA DAILY SUN, a daily newspaper published at Corsicana in said county and state and that the notice, a copy of which is hereto attached was published in said newspaper on the following date(s):

MAY 29, 1988

CITY OF ANGUS
REQUEST ANNEXATION

Wilson Griffin
SUBSCRIBED AND SWORN TO BEFORE ME, this the 4TH day
of JUNE, 1988.

Linda E. Herring
Notary Public in and for
NAVARRO COUNTY, TEXAS



THE CORSICANA DAILY SUN / NAVARRO COUNTY SUN EXTRA
Total Market Coverage Sales Companions in the Golden Circle

S
M.
pi
Mid
ton S
MID
At
F
ola, Calif
Neese St
a 6, SW Lo
Sa
Oklahoma St
minated
Wichita State
7-16
McNeese S
St.-Loyola, Cali
S
Oklahoma S
St.-Loyola, Cali
First game
loser, 8 p.m.

2-3033 CLASSIFIEDS

Sun Classifieds Get Results EVERYDAY!

201 Legals

NOTICE IS HEREBY GIVEN TO ALL INTERESTED PERSONS, THAT:

The City of Angus, Texas proposes to institute annexation proceedings to enlarge and extend the boundary limits of said City to include the following described territory, to-wit: The John Maxwell Jr. property west of Knight Street adjacent to Knight Street.

First Tract: All that certain lot, tract or parcel of land being 15.679 acres of land out of the Enoch Frier Survey Abstract No. A-3, Navarro County, Texas, being also a part of a called 268.5 acre tract of land as described in deed from Ida Mae Conant, a widow to Ronald J. Ayers, dated May 9, 1973 and recorded in Vol. 824 Page 647 of the Deed Records of Navarro County, Texas.

Second Tract: A one acre tract of land situated in Navarro County, Texas and out of the Enoch Frier Survey and being the North 50 feet of a one acre tract described as First Tract in a Warranty Deed from Thomas Ware et ux to William Royce Stewart and wife, Emma Stewart dated March 18, 1969 and recorded in Vol. 769, Page 659 of the Deed Records of Navarro County, Texas. A public hearing will be held on the 13 day of June, 1988 at 10:00 o'clock a.m. in the City Council Chambers at the Angus City Hall for all persons interested in the proposed annexation. At said time and place, such persons shall have the right to appear and be heard.

By order of the City council of the City of Angus, Texas, this the 10 day of May, 1988.
Tom Keating, Mayor
City of Angus, Texas.

201 Legals

Easy Seaming



Sew-Simple

8159
3-8 yrs.

A pretty yoke and easy-seaming makes an ideal dress for the back-to-school set.

No. 8159 with Photo-Guide is in Sizes 3 to 8 years. Size 4, 1 1/2 yards 45-inch.

To order, send \$3.25, includes postage and handling.

SUE BURNETT
Corsicana Daily Sun
1150 Ave. of Americas
New York, N.Y. 10036

Print name, Address with ZIP CODE, Style Number and Size.

Basic FASHION has a special Grace Cole Collection for larger sizes; plus 2 Bonus Coupons! \$2.25, a copy.

SCOREBOARD

Indy 500 Lineup

INDIANAPOLIS (AP) — The lineup for the May 29 Indianapolis 500, listing driver, hometown or native country, car number, chassis-engine and four-lap qualification speed in miles per hour around the 2 1/2-mile Indianapolis Motor Speedway track (Rookie):

- Row 1**
1. Rick Mears, Bakersfield, Calif., No. 5, Penske-Chevy V8, 219.198.
 2. Danny Sullivan, Louisville, Ky., No. 9, Penske-Chevy V8, 216.214.
 3. Al Unser, Albuquerque, N.M., No. 1, Penske-Chevy V8, 215.270.
- Row 2**
4. Mario Andretti, Nazareth, Pa., No. 6, Lola-Chevy V8, 214.692.
 5. Al Unser Jr., Albuquerque, N.M., No. 3, March-Chevy V8, 214.186.
 6. Arie Luyendyk, Netherlands, No. 7, Lola-Cosworth, 213.611.
- Row 3**
7. Scott Brayton, Coldwater, Mich., No. 91, Lola-Buick, 212.624.
 8. Emerson Fittipaldi, Brazil, No. 20, March-Chevy V8, 212.512.
 9. Derek Daly, Ireland, No. 10, Lola-Cosworth, 212.295.
- Row 4**
10. Michael Andretti, Nazareth, Pa., No. 18, March-Cosworth, 210.183.
 11. Randy Lewis, Hillsborough, Calif., No. 24, Lola-Cosworth, 209.774.
 12. Roberto Guerrero, Colombia, No. 2, Lola-Cosworth, 209.633.
- Row 5**
13. Kevin Cogan, Palos Verdes, Calif., No. 11, March-Cosworth, 209.552.
 14. Tom Sneva, Paradise Valley, Ariz., No. 81, Lola-Judd, 208.659.
 15. Phil Krueger, Indianapolis, No. 97, 1986 March-Cosworth, 208.212.
- Row 6**
16. Dick Simon, Capistrano Beach, Calif., No. 22, Lola-Cosworth, 207.555.
 17. Teo Fabi, Italy, No. 8, March-Porsche, 207.244.
 18. Jim Crawford, Scotland, N.15, 1987 Lola-Buick V6, 210.564.
- Row 7**
19. Bobby Rahal, Dublin, Ohio, No. 4, Lola-Judd, 208.526.
 20. Raul Boesel, Brazil, No. 30, Lola-Cosworth, 211.058.
 21. R-Dominic Dobson, Sonoma, Calif., No. 92, 1987 Lola-Cosworth, 210.096.
- Row 8**
22. A.J. Foyt, Houston, No. 14, 1987 Lola-Cosworth, 209.696.
 23. R-Bill Vukovich III, Coarsegold, Calif., No. 56, March-Cosworth, 208.545.
 24. Tony Bettenhausen, Indianapolis, No. 16, Lola-Cosworth, 208.342.
- Row 9**
25. R-Tero Palmroth, Finland, No. 23, Lola-Cosworth, 208.001.
 26. Steve Chassey, Carmel, Ind., No. 35, 1987 March-Cosworth, 207.951.
 27. R-John Andretti, Indianapolis, No. 98, Lola-Cosworth, 207.894.

NBA Box Scores

Pistons 98, Celtics 94

BOSTON (94)
Bird 6-17 6-6 18, McHale 11-17 10-13 32, Parish 2-7 2-2 6, D.Johnson 5-10 0-0 11, Ainge 6-16 0-0 15, Acres 1-1 0-0 2, Paxson 1-8 0-0 2, Roberts 1-3 1-2 3, Gilmore 1-2 0-0 2, Minniefield 1-1 0-0 3, Re.Lewis 0-0 0-0 0, Lohaus 0-0 0-0 0. Totals 35-82 19-23 94.

DETROIT (98)
Mahorn 2-4 0-0 4, Dantley 5-10 5-8 15, Laimbeer 9-3 2-2 2, Dumars 12-21 4-4 29, Thomas 7-14 9-9 23, Salley 1-2 1-2 3, V.Johnson 5-11 1-2 11, Edwards 5-9 1-1 11, Rodman 0-0 0-0 0. Totals 37-74 23-28 98.

Boston 29 21 21 23—94
Detroit 29 29 26 14—98

3-Point goals—Ainge 3, D.Johnson, Minniefield, Dumars. Fouled out—None. Rebounds—Boston 45 (Bird 11), Detroit 48 (Salley 9). Assists—Boston 20 (Bird 8), Detroit 18 (Thomas 6). Total fouls—Boston 23, Detroit 21. Technicals—McHale, Mahorn. A—26,481.

Louisiana Downs

Weather Clear. Track Fast.

1st—10,500, cl, 3YO, 8f.
Hope I'm The One (Snyder) 4.60 3.40 2.80
Pocket Honey (Sonnier) 7.80 4.40
Po Pop B.B. Gun (Poyadou) 3.80
Off 1:01. Time 1:12 1-5.
2nd—10,000, mdn 3&4YO, 6 1/2f.
Dawn's A Day Away (Borel) 8.60 4.60 3.20
True Personality (Leblanc) 6.00 4.00
Mr. River Lover (Gonzalez) 3.00
Off 1:32. Time 1:19 4-5. Scratched—Get Rich/Baby, Honey Ree, Self Appointed. Daily Double (8-1) paid \$30.20. \$5 Exacta (1-4) paid \$162.50.
3rd—11,500, alc, 3YO, 7f.
Cypress Brake (Howard) 23.80 8.80 4.40
Impossible Stream (Snyder) 4.80 3.20
Flying Fortress (Trosclair) 3.60
Off 2:04. Time 1:25 3-5.
4th—5,200, cl, 3YO up, 6 1/2f.
Dream Talk (Sonnier) 24.80 10.60 5.80
Crystal Stake (Stevens) 8.60 4.80
Brisk And F'ashy (Borel) 2.80
Off 2:36. Time 1:19 1-5. Scratched—J B's Princess, Money Winner H. \$5 Exacta (6-5) paid \$624.00.
5th—8,300, cl, 3YO up, 11-16mi.
Ice Maker (Borel) 46.20 17.20 9.00
Devil's Hill (Romero) 9.40 5.40
Prince Relko (Trosclair) 7.00
Off 3:07. Time 1:47 1-5. \$5 Exacta (7-1) paid \$1,154.50. Fire The Shot disqualified from 1st to 4th.
6th—10,000, mdn 3&4YO, 6 1/2f.
Commander Dusty (Simington) 4.40 3.20 2.40
Native Raiser (Allen) 6.60 4.00
Valioso (Perrodin) 2.80
Off 3:44. Time 1:17 4-5. Scratched—El Expresso, Chartwell. \$5 Exacta (6-10) paid \$72.50.
7th—11,000, cl, 3YO up, 8f.
Tonka Pass (Snyder) 7.60 4.00 3.00
Pray On (Bourque) 3.80 3.00
Safe Up Above (Trosclair) 3.20
Off 4:17. Time 1:10 3-5.
8th—13,000, cl, 3YO up, 7f.
Duke Will (Burns) 8.40 3.40 3.40
a-T.V. Winnie (Baker) 2.60 2.40
Richey H. (Boileau) 4.00
Off 4:20. Time 1:10 3-5. Scratched—Sir Topper, a-Coupled. Exacta (3-1) paid \$23.60. \$3 Win Five (2-4-3-3). No winners. Carryover \$4,852.
9th—19,000, alc, 3YO up, 7 1/2f. ff.
Chuck N Luck (Stevens) 3.80 3.00 2.60
Three Phase (Poyadou) 7.20 4.40
Thoroly Crow (Bourque) 3.20
Off 5:21. Time 1:30 1-5. Scratched—Sony Blum. \$5 Exacta (2-9) paid \$100.50. \$3 Triple Play (1-2) paid \$50.70.
10th—25,000, 3YO, 7f.
The Excalibur Stakes
Tiger Star (Borel) 16.00 8.80 5.20
Joe K's Lester (Trosclair) 12.80 6.80
dq-Tonamero (Poyadou) 5.80
Off 5:53. Time 1:24 4-5. Scratched—Take A Flight, dq-Disqualified from 2nd to 3rd. \$5 Exacta (10-9) paid \$486.50.
11th—12,000, cl, 3YO up, 11-16mi. ff.
Miss Magnum P.I. (Romero) 6.40 4.00 3.00
High Cabildo (Perrodin) 6.00 4.00
Wide Madame (Bourque) 3.60
Off 6:25. Time 1:44 1-5. \$5 Exacta (5-9) paid \$145.00.
Attendance 17,257. Handle \$2,661,002.

Transactions

BASEBALL
American League
NEW YORK YANKEES—Placed Don Mattingly, first baseman, on the 15-day disabled list. Activated Jose Cruz, outfielder-designated hitter, from the 21-day disabled list. Moved Tim Lincecum, pitcher from the 15-day to the 21-day disabled list.
NATIONAL LEAGUE
CHICAGO CUBS—Placed Rick Sutcliffe, pitcher, on the 21-day disabled list retroactive to May 9.

(Double Eliminated)
Late Games Not In
NORTHEAST REGION
Friday, May 27
St. John's 5, Stanford 3
Kentucky 6, Rutgers 2
Stanford 7, Fordham eliminated

Saturday, May 28
Rutgers 6, Clemson 1
St. John's 29-17-1, vs. Kent
Clemson, 51-13, vs. St. John
Loser, (n)
Sunday, May 29
Rutgers, 38-20-1, vs. Stanford p.m.

EAST REGIONAL
At Tallahassee, Fla.
Friday, May 27
North Carolina State 13, Florida 6
Florida State 8, Tulane 6
Florida 9, Tulane 5, Tulane 6
Saturday, May 28
Stetson 4, North Carolina
Carolina St. eliminated
Florida State, 40-16-1, vs. Florida State (n)

Sunday, May 29
Stetson, 34-25, vs. Florida State

ATLANTIC REGION
At Coral Gables, Fla.
Friday, May 27
Georgia Tech 7, South Carolina 6
Miami, Fla., vs. James Madison
Saturday, May 28
Miami 18, James Madison 10
Madison eliminated
South Carolina 5, Towson State 10
St. eliminated
Miami, Fla., 49-12-1, vs. Georgia Tech (n)

Sunday, May 29
South Carolina, 42-20, vs. Miami
Fla.-Georgia Tech loser, 2 p.m.
Miami, Fla.-Georgia Tech winner, 8 p.m.
Monday, May 30
Miami, Fla.-Georgia Tech loser, 8 p.m.
Sunday first game winner, 11:30 p.m.

SOUTH REGIONAL
At Mississippi State, Miss.
Friday, May 27
Texas A&M 8, Western Carolina 4
Carolina eliminated
Fullerton State 6, Missouri State 6
Saturday, May 28
Missouri 10, Middle Tennessee 10
Mississippi State, 43-18, Fullerton State, 38-16
Middle Tennessee State 35-25-1
Mississippi State-Fullerton State loser, 8 p.m.
Sunday, May 29
Texas A&M, 51-14, vs. Missouri, 49-16 p.m.
Mississippi St.-Fullerton State winner of Mid. Tennessee St.-Mississippi St.-Fullerton St. loser, 8:30 p.m.

MIDWEST REGIONAL
At Stillwater, Okla.
Friday, May 27
Loyola, Calif. 8, Arkansas 6
McNeese State 11, Southwestern Louisiana 6, SW Louisiana eliminated
Saturday, May 28
Oklahoma State 13, Arkansas 7, Arkansas eliminated
Wichita State, 51-13-1, vs. Loyola, 47-16
McNeese State, 31-30, vs. Wichita St.-Loyola, Calif. loser, (n)
Sunday, May 29
Oklahoma State, 58-6, vs. Missouri St.-Loyola, Calif. winner, 2 p.m.
First game winner vs. Saturday loser, 8 p.m.

ADVERTISEMENT FOR

addressed to the Honorable Robert County Judge, County, Texas. The office furnished the Navarro County Center in Texas, will be the office of the judge in the house, Cor., until 10:00 day, June 13, 1988 received me will be ended.

publicly read aloud in Court at would identify the outside of their company and the corresponding bid

accompanied by check or cash upon a date bank in less than 5% of the bid price but recourse to County Court, or the same as a bidder a contract Perform- in ten (10) of award m. ations, and ments may the office ation Man- E. Hable at 1804 outh, Cor- (214) 872-

erved by ers' Court ty, as the ounty may t any and waive any egularity

AVARRO, County

VOLUNTEERS NEEDED

Join our investigating team of animal conservationists. We need people to aid the Humane Society of Navarro County in our efforts to protect abused or neglected animals in our area.

Please call us at
874-5702



Corsicana Daily Sun

The Corsicana Daily Sun • P.O. Box 622 • Corsicana, Tx. 75110 • 214-872-3931

THE STATE OF TEXAS
COUNTY OF NAVARRO

BEFORE ME, the undersigned authority, on this day personally appeared WILSON GRIFFIN, who being duly sworn, says he is the PUBLISHER of the Corsicana Sun, Inc., publisher of the CORSICANA DAILY SUN, a daily newspaper published at Corsicana in said county and state and that the notice, a copy of which is hereto attached was published in said newspaper on the following date(s):

MAY 29, 1988

CITY OF ANGUS
1/2% local sales & use tax

Wilson Griffin
SUBSCRIBED AND SWORN TO BEFORE ME, this the 4TH day
of JUNE, 1988.

Linda J. Herring
Notary Public in and for
NAVARRO COUNTY, TEXAS

CLASSIFIEDS

Results EVERYDAY!

189 Card Of Thanks




THANKS
Express our love,
concrete appreciation
who took time out
schedule to com-
us and take care
recent loss of our
bless you all.
Love,
John Wesley Carty

197 Schools/
Institutions



**GYMNASTICS
UNLIMITED**

Enrolling now for
Summer
Classes



Boys & Girls
3 & Over

872-2801, 872-6153

175 Automobiles



Schools/
Institutions



GOOD MONEY
Starts With A
GOOD CAREER



TRAIN LOCALLY!
Largest Training Site and
Fleet in Texas
Hundreds of Jobs are Open
Job Placement Assistance
D.O.T. Certification
Financial Aid Available

ALL NOW! **ATDS**
1-800-456-2837

AMERICAN TRUCK DRIVING
SCHOOL OF TEXAS

201 Legals



Sealed bids for a Facility
expansion for Rice In-
dependent School District,
Rice, Texas will be re-
ceived until Thursday,
June 9, 1988 at 2:00 P.M. in
the Rice I.S.D. Cafeteria,
Rice, Texas.

Contract Documents may
be obtained at the Office of
the Architect, Eubanks &
Harris Architects, 3616
West Way, Suite 106,
Tyler, Texas 75703 by de-
positing a check in the
amount of \$100.00 per set
payable to the Architect.
The owner reserves the
right to reject any or all
bids when such rejection is
in the interest of the
owner.

175 Automobiles



201 Legals



NOTICE TO BIDDERS
Separate sealed bids for
the HIKE AND BIKE
TRAIL CONSTRUCTION
for the City of Corsicana
will be received by the
City Manager at the Office
of the City of Corsicana,
Texas, until 10:00 a.m.,
Monday, June 13, 1988. And
then at said office publicly
opened and read aloud.
Bid envelopes shall be
marked HIKE AND BIKE
TRAIL - CORSICANA
P A R K S A N D
RECREATION.

Instructions to bidders and
specifications may be ob-
tained from the Director of
Public Works, City of
Corsicana, 200 North 12th
Street, Corsicana, Texas
75110.

The City of Corsicana may
reject any or all of the bids
on any basis and without
disclosure of a reason. The
failure to make such a
disclosure shall not result
in accrual of any right,
claim, or cause of action
by any unsuccessful bid-
der against the City of
Corsicana.

Craig Lonon
City Manager

**Emergency
Numbers**
Police: 874-3733
Fire: 874-5678
Sheriff: 872-3001
Ambulance: 872-6593

175 Automobiles



201 Legals



**NOTICE OF SPECIAL
ELECTION**

The City Council, by a
majority vote, does hereby
call a special election for
the adoption of an ad-
ditional one-half of one
percent (1/2%) local sales
and use tax within the City
of Angus. This sales tax
shall be imposed upon all
taxable items sold within
the city which are subject
to taxation by the State of
Texas under the provi-
sions of the Limited
Sales, Excise, and Use
Tax Act. Such election
shall not be less than thirty
(30) days following adop-
tion of the ordinance call-
ing for such election and
will be held on the next
uniform election date
being August 13, 1988.

BID NOTICE

Navarro College is accept-
ing bids for: BAND IN-
STRUMENTS. Bids will
be accepted until 2:00 p.m.
on WEDNESDAY, JUNE
8, 1988. Additional in-
formation may be ob-
tained by contacting Mary
Dickerson at 214-874-6501,
ext. 230.

BID NOTICE

The Kerens ISD is accept-
ing sealed bids for 12 IBM
or compatible computers,
8 monochromatic screens,
4 full color screens, and 4
printers. For further in-
formation contact Kerens
ISD, P.O. Drawer 310,
Kerens, Texas or call (214)
396-2921. Bids will be oened
June 9, 1988, at 7:30 p.m.

175 Automobiles



OPEN SUNDAY

1 p.m.-6 p.m.

Call Now - 872-31
to sell - a house, a
No matter what you
Get Results Every
Daily Sun Classified

872-2053/345-7831.
patios, porches,
Building slabs, sidewalks

CONCRETE WOR
123 Concrete Wor

2268
Experienced, referen
furnished. 874-2387

HOUSE & OFF
CLEANING

121 Cleaning
Services

121 Cleaning
Services

121 Cleaning
Services

121 Cleaning
Services

121 Cleaning
Services

121 Cleaning
Services

121 Cleaning
Services

121 Cleaning
Services

121 Cleaning
Services

121 Cleaning
Services

121 Cleaning
Services

121 Cleaning
Services

121 Cleaning
Services

121 Cleaning
Services

121 Cleaning
Services

121 Cleaning
Services

121 Cleaning
Services

121 Cleaning
Services

121 Cleaning
Services

121 Cleaning
Services

121 Cleaning
Services

121 Cleaning
Services